

**Welcome to a
time capsule
of your Motherland
19th & 20th century
British /Guyana**



Agricultural Hall and Post Office as it was circa




The Fire also consumed the Assembly Rooms (1945)



The 1945 fire which consumed Bookers Drug Store




Bandstand Seawall 1954



Beckwiths Hotel and Assembly Rooms 1870



Bishops High School



In centre is the drinking fountain by Booker's Drug Store; now the War Memorial and Carnegie Building




Cricket Club Bourda




**The Cricket Grounds, later became the
Parade Ground**




Activity on Main Street near the Daily Chronicle Building; early 1950s




Eve Leary Garrison Barracks



Fire Brigade Station ca. 1922



Fort and Lighthouse engraving



Government House in the late 1800s or early 1900s



**The Hand in Hand, Tower Hotel, Post office and
Assembly Rooms**



Hand in Hand circa 1905



Lamaha Canal 1870




Lamaha Canal under construction



Legislative Session 1950s



Lighthouse built in 1830



**Christ Church lies just behind the Parade Grounds
used by the militia, circa 1850**



**Former Public Buildings completed 1834; now
Parliament Building**



Promenade Gardens and Cricket Ground 1870



Public Building Ceremony




Queens College Grammar School




Queens College Thomas Lands 1951



Railway Station circa 1885, was scrapped in 1971



Railway Yards Georgetown



At the Seawall, looking East, circa 1900s




At the Seawall, looking west; note the round house



Event near the Seawall, circa 1890s



Stabroek Market 1881



1930s Tower Hotel on Main Street



The early Tower Hotel which later became the Post Office




The centre of town as it was in the 1950s



An early photo of the view from the lighthouse



View from Lighthouse (another)



The End !

*Hope you did enjoy this historical tour of
your Motherland*

